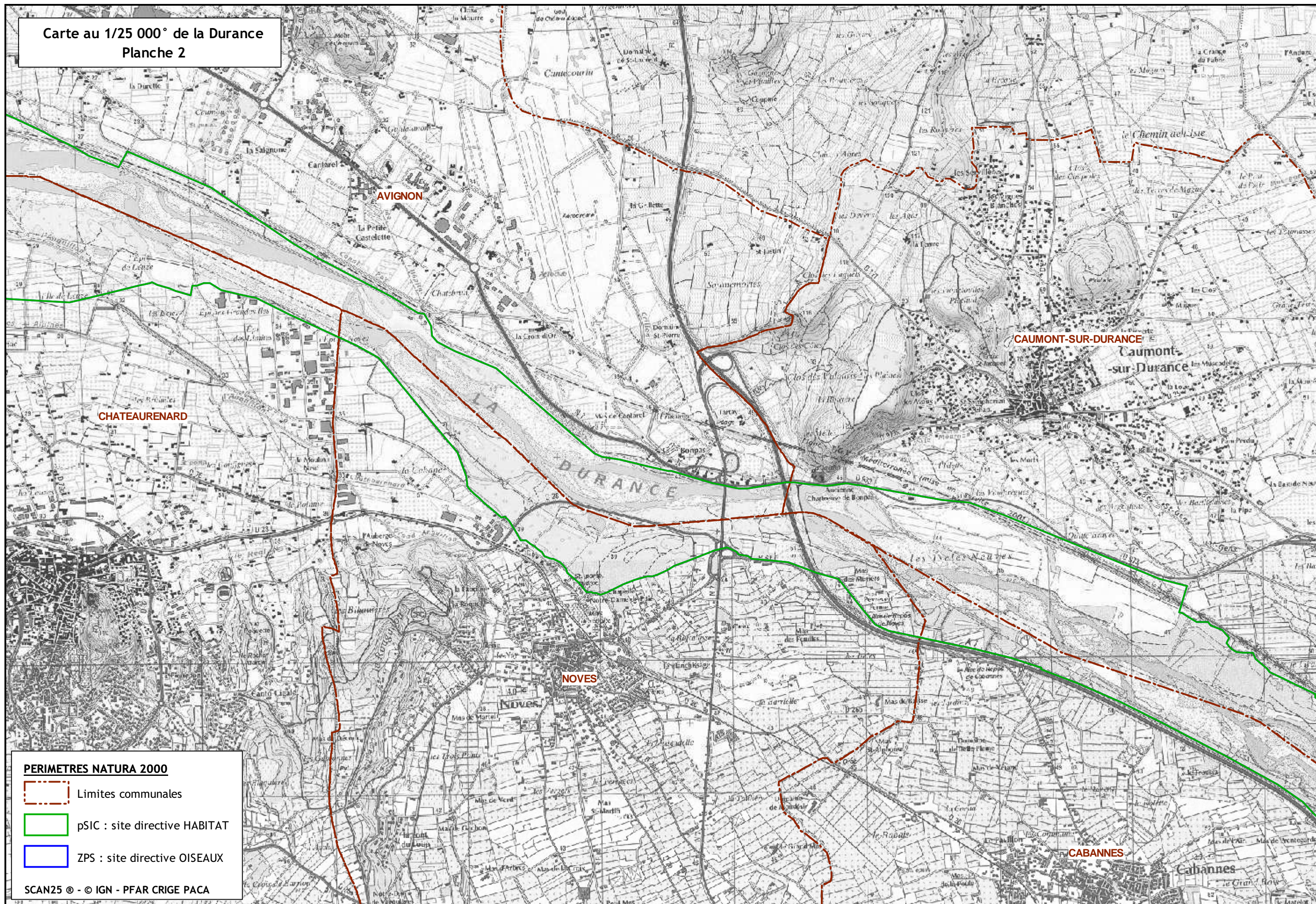





Carte au 1/25 000° de la Durance
Planche 2



PERIMETRES NATURA 2000

-  Limites communales
-  pSIC : site directive HABITAT
-  ZPS : site directive OISEAUX